





# Skomer, Skokholm and the Seas off Pembrokeshire / Sgomer, Sgogwm a Moroedd Benfro

Tudalen / Page 1 / 3  
 Cod Safle y GE / EC Site Code UK9014051

-  Skokholm and Skomer Ardal Gwarchodaeth Arbennig (AGA)  
**Skokholm and Skomer Special Protection Area (SPA)**
-  AGA arfaethedig yn nyfroedd tiriogaethol Cymru, dan ystyriaeth gan Weinidogion Cymru.  
**Potential SPA in Welsh territorial waters under consideration by the Welsh Ministers**
-  AGA arfaethedig yn nyfroedd môr mawr y Deyrnas Unedig, dan ystyriaeth gan yr Ysgrifennydd Gwladol dros yr Amgylchedd, Bwyd a Materion Gwledig.  
**Potential SPA in United Kingdom offshore waters, under consideration by the Secretary of State for the Environment, Food and Rural Affairs.**
-  Ardaloedd Gwarchodaeth Arbennig Eraill (AGA)  
**Other Special Protection Areas (SPA)**

AGA bresennol / Existing SPA 14,347.82 ha  
 AGA arfaethedig / Potential SPA 152,452.92 ha  
 Arwynebedd cyfan / Total area 166,800.74 ha (Bresennol ac Arfaethedig / Existing and Potential)

Hydred / Longitude -5.2868 gradd degol / decimal degrees  
 Lledred / Latitude 51.7188 gradd degol / decimal degrees

N.G. Mae'r ffigurau Lledred/Hydred i gyd wedi deillio o System Geodesig y Byd 84 (WGS 84)  
 N.B. All Latitude/Longitude figures have been derived from World Geodetic System 84 (WGS 84).

Tafuniad map: Y Grid Cenedlaethol Prydeinig  
 Projection: British National Grid

Graddfa / Scale 1:400,000

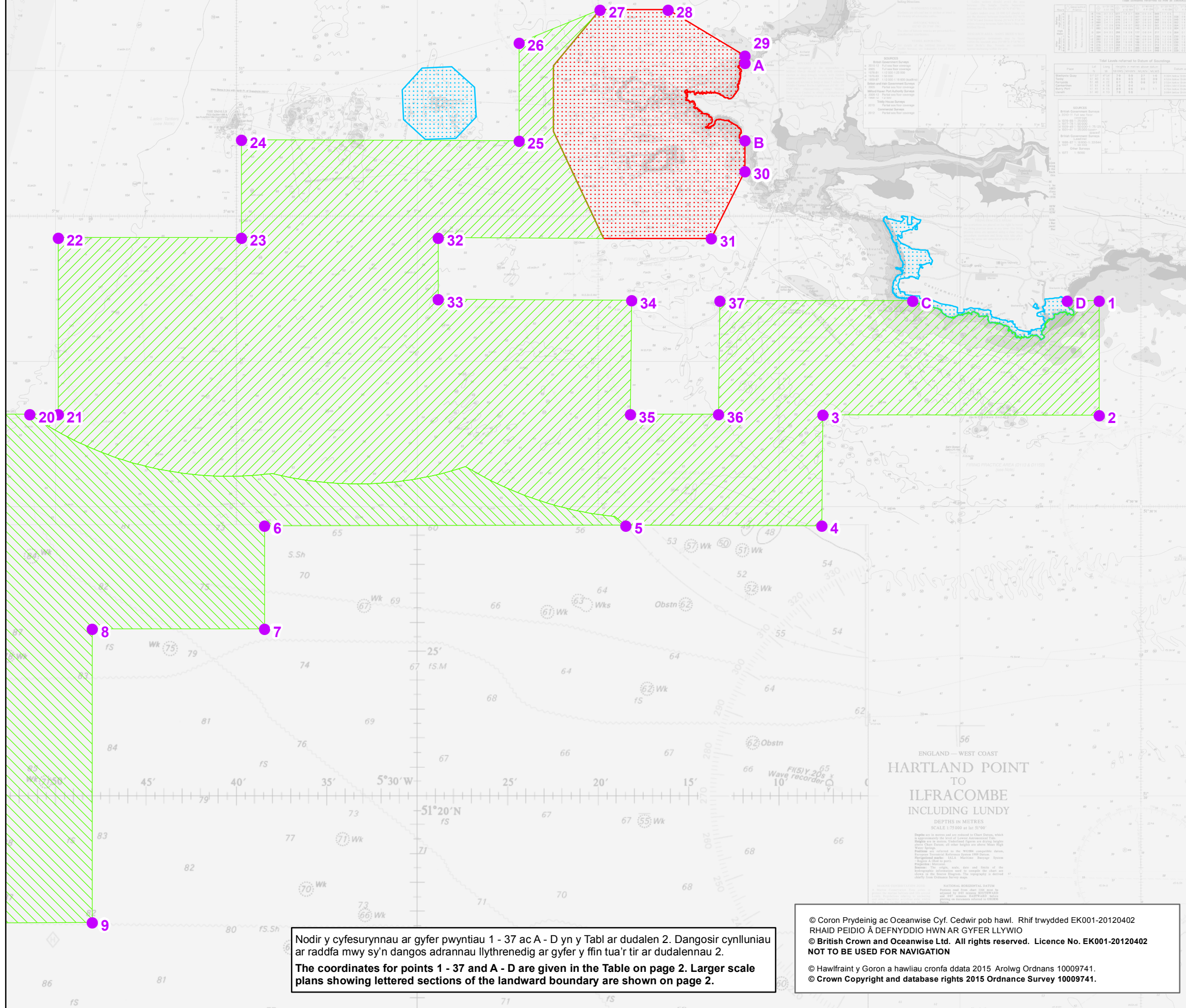
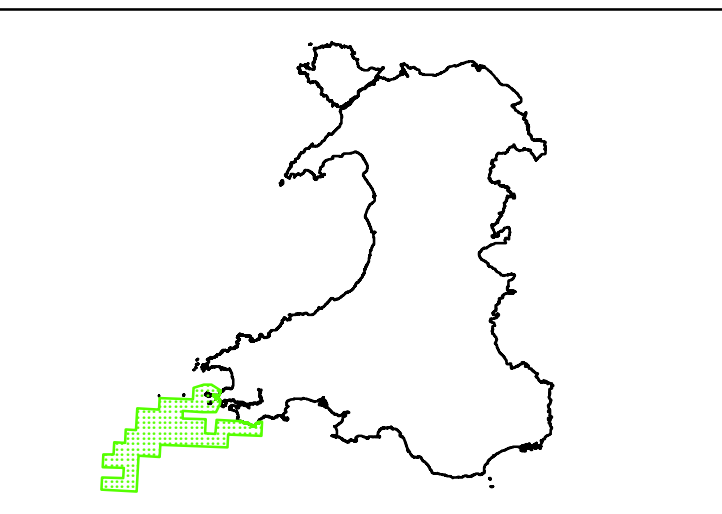
Rhif diweddaraf / Version number 1

Noder: Data wedi ei gipio ar raddfa 1:2,500 ac a ddangos ar 1:360,000. Mae mapiau graddfa-fawr swyddodol ar gael gan CNC. Mae graddfa'r map yn cywir pan argraffu yn A3.

Note: Data captured at 1:2500 scale and shown at 1:360,000. A definitive large scale map is available on request from NRW. The scale of this map is only correct when printed out at A3.

Noder: Gall y ffin newid lle mae'n dilyn llinell Marc Penllanw Cymhedrol ac/neu llinell Marc Distyll Cymhedrol.

Note: Where the boundary follows the lines of Mean High and/or Mean Low Water Marks it is subject to change.



Nodir y cyfesurynnau ar gyfer pwyntiau 1 - 37 ac A - D yn y Tabl ar dudalen 2. Dangosir cynlluniau ar raddfa mwy sy'n dangos adrannau llythrenedig ar gyfer y ffin tua'r tir ar dudalennau 2.  
 The coordinates for points 1 - 37 and A - D are given in the Table on page 2. Larger scale plans showing lettered sections of the landward boundary are shown on page 2.

© Coron Prydeinig ac Oceanwise Cyf. Cedwir pob hawl. Rhif trwydded EK001-20120402  
 RHAIID PEIDIO Â DEFNYDDIO HWN AR GYFER LLYWIO  
 © British Crown and Oceanwise Ltd. All rights reserved. Licence No. EK001-20120402  
 NOT TO BE USED FOR NAVIGATION  
 © Hawlfraint y Goron a hawliau cronfa ddata 2015 Arolwg Ordnans 10009741.  
 © Crown Copyright and database rights 2015 Ordnance Survey 10009741.

# Skomer, Skokholm and the Seas off Pembrokeshire / Sgomer, Sgogwm a Moroedd Benfro

Ardal Gwarchodaeth Arbennig arfaethedig (AGAA)  
potential Special Protection Area (pSPA)




Pwynt Point	Hydred Longitude	Lledred Latitude	X	Y
A	-5.1979	51.7541	179,307	211,049
B	-5.1979	51.7100	179,092	206,147
C	-5.0436	51.6181	189,327	195,473
D	-4.9011	51.6181	199,186	195,072
1	-4.8715	51.6181	201,236	194,991
2	-4.8715	51.5522	200,947	187,661
3	-5.1263	51.5524	183,291	188,413
4	-5.1271	51.4888	182,929	181,337
5	-5.3077	51.4888	170,395	181,888
6	-5.6406	51.4888	147,298	182,985
7	-5.6406	51.4294	146,970	176,390
8	-5.7995	51.4294	135,931	176,952
9	-5.7994	51.2599	134,954	158,106
10	-6.0712	51.2593	116,002	159,055
11	-6.0712	51.3183	116,367	165,619
12	-5.9082	51.3189	127,722	165,068
13	-5.9082	51.3675	128,010	170,468
14	-6.0712	51.3669	116,667	171,018
15	-6.0712	51.4288	117,050	177,900
16	-5.9898	51.4294	122,708	177,655
17	-5.9898	51.4888	123,068	184,249
18	-5.9082	51.4888	128,730	183,944
19	-5.9082	51.5528	129,111	191,067
20	-5.8569	51.5528	132,660	190,879
21	-5.8309	51.5528	134,464	190,784
22	-5.8309	51.6542	135,055	202,051
23	-5.6622	51.6542	146,721	201,452
24	-5.6622	51.7102	147,034	207,678
25	-5.4062	51.7096	164,708	206,747
26	-5.4062	51.7658	165,000	213,000
27	-5.3314	51.7846	170,251	214,847
28	-5.2689	51.7846	174,560	214,652
29	-5.1979	51.7582	179,327	211,506
30	-5.1979	51.6922	179,006	204,169
31	-5.2289	51.6536	176,673	199,964
32	-5.4806	51.6542	159,278	200,838
33	-5.4806	51.6188	159,090	196,898
34	-5.3023	51.6182	171,420	196,255
35	-5.3037	51.5528	171,000	189,000
36	-5.2224	51.5528	176,629	188,749
37	-5.2211	51.6181	177,044	196,001

Mae ffin yr AGA bosibl yn dilyn y Marc Distyll Cymedrig rhwng y pwyntiau canlynoll:

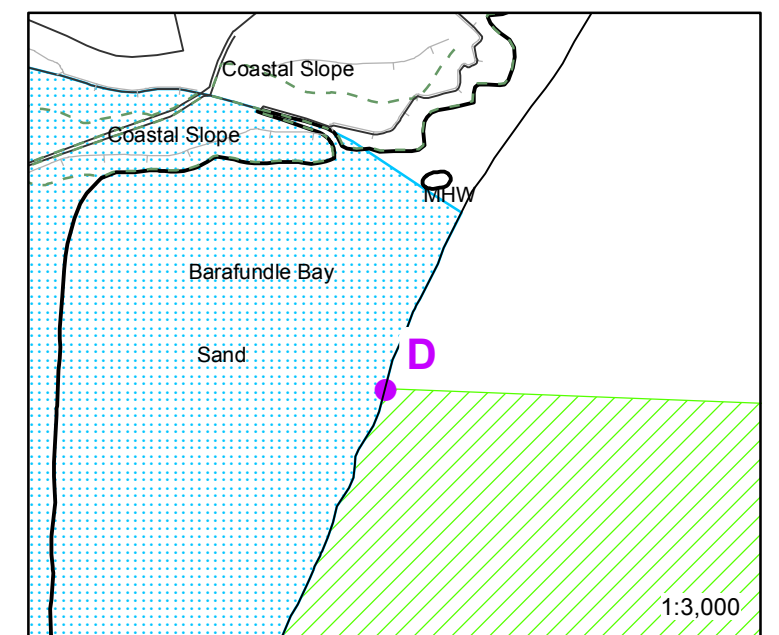
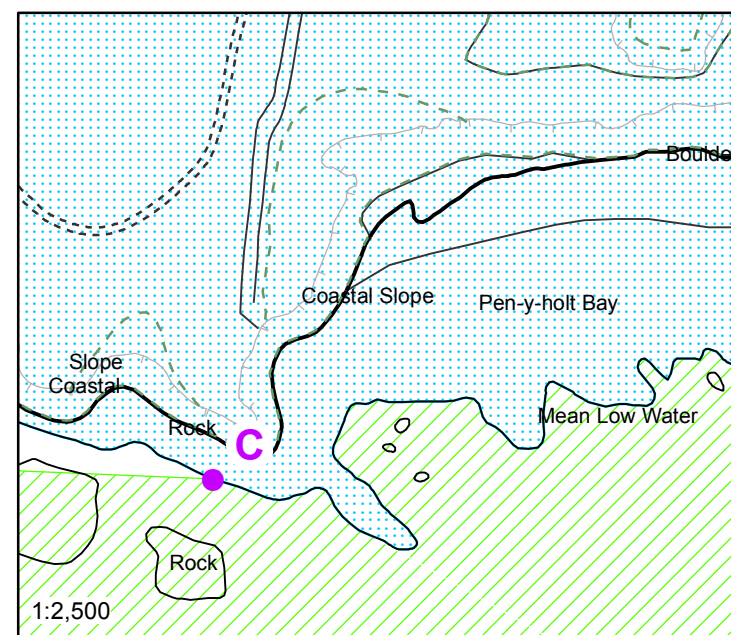
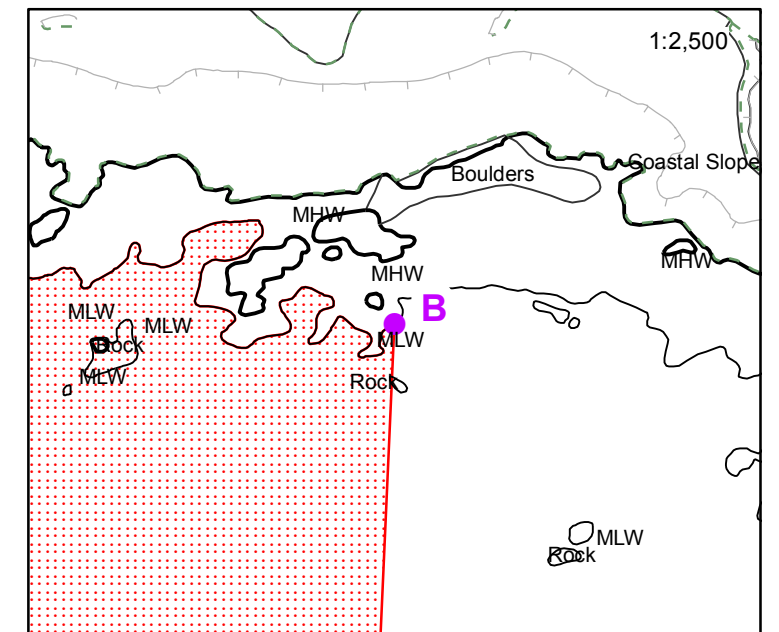
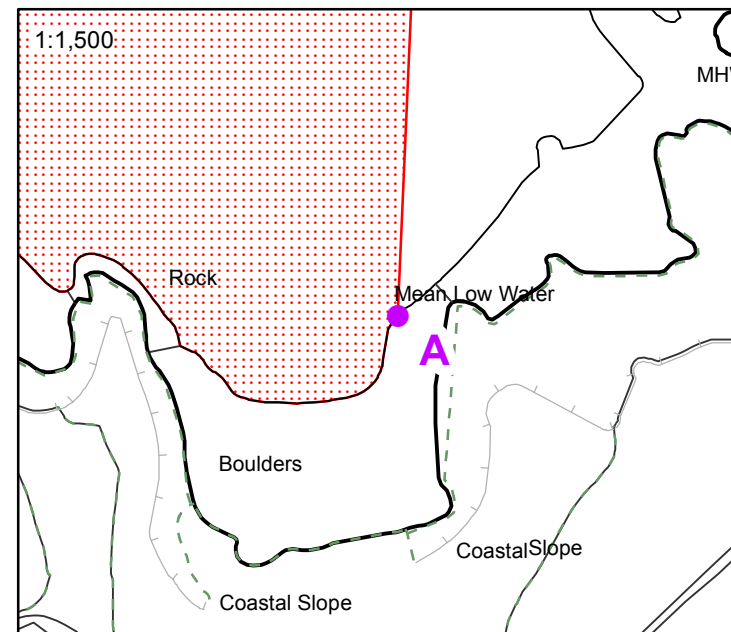
A a B  
C a D

The boundary of the potential SPA follows Mean Low Water Mark between the following points:

A and B  
C and D

-  Skokholm and Skomer Ardal Gwarchodaeth Arbennig (AGA)  
**Skokholm and Skomer Special Protection Area (SPA)**
-  Ardal Gwarchodaeth Arbennig arfaethedig (AGAA)  
**potential Special Protection Area (pSPA)**
-  Ardaloedd Gwarchodaeth Arbennig Eraill (AGA)  
**Other Special Protection Areas (SPA)**





Dangosir y pwyntiau wedi'u llythyren yn y mapiau mewnol canlynol ar y prif fap ar dudalen 1.  
The lettered points in the following inset maps are shown on the main map on page 1.

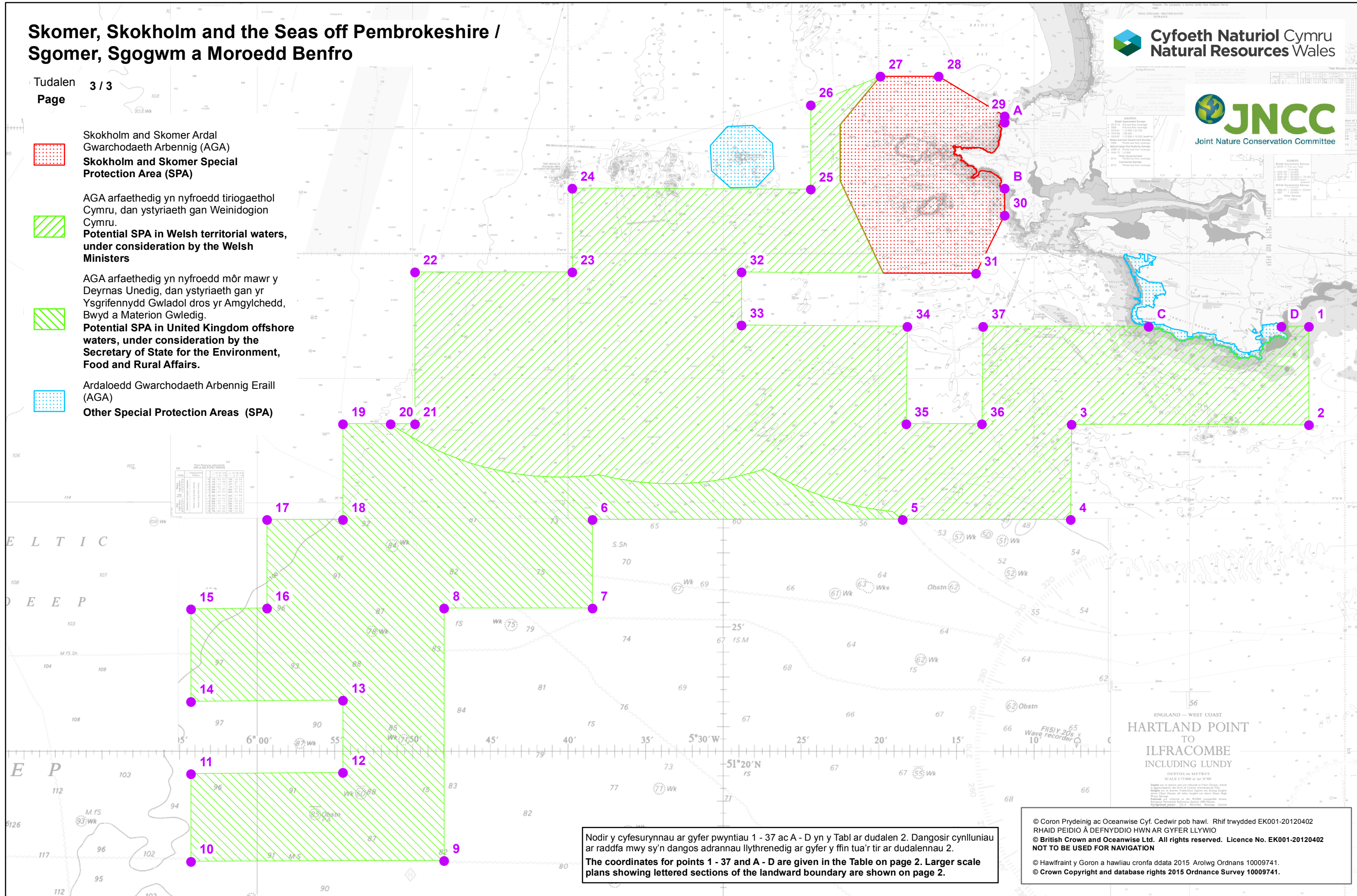




# Skomer, Skokholm and the Seas off Pembrokeshire / Sgomer, Sgogwm a Moroedd Benfro

Tudalen 3 / 3  
Page

-  Skokholm and Skomer Ardal Gwarchodaeth Arbennig (AGA)  
**Skokholm and Skomer Special Protection Area (SPA)**
-  AGA arfaethedig yn nyfroedd tiriogaethol Cymru, dan ystyriaeth gan Weinidogion Cymru.  
**Potential SPA in Welsh territorial waters, under consideration by the Welsh Ministers**
-  AGA arfaethedig yn nyfroedd môr mawr y Deyrnas Unedig, dan ystyriaeth gan yr Ysgrifennydd Gwladol dros yr Amgylchedd, Bwyd a Materion Gwledig.  
**Potential SPA in United Kingdom offshore waters, under consideration by the Secretary of State for the Environment, Food and Rural Affairs.**
-  Ardaloedd Gwarchodaeth Arbennig Eraill (AGA)  
**Other Special Protection Areas (SPA)**



Nodir y cyfesurynnau ar gyfer pwyntiau 1 - 37 ac A - D yn y Tabl ar dudalen 2. Dangosir cynlluniau ar raddfa mwy sy'n dangos adrannau llythrenedig ar gyfer y ffin tua'r tir ar dudalennau 2.  
**The coordinates for points 1 - 37 and A - D are given in the Table on page 2. Larger scale plans showing lettered sections of the landward boundary are shown on page 2.**

© Coron Prydeinig ac Oceanwise Cyf. Cedwir pob hawl. Rhif trwydded EK001-20120402  
RHAID PEIDIO Â DEFNYDDIO HWN AR GYFER LLYWIO  
© British Crown and Oceanwise Ltd. All rights reserved. Licence No. EK001-20120402  
**NOT TO BE USED FOR NAVIGATION**  
© Hawffraint y Goron a hawliau cronfa ddata 2015 Arolwg Ordnans 10009741.  
© Crown Copyright and database rights 2015 Ordnance Survey 10009741.

0 3 6 12 Km

1:400,000  
Graddfa /Scale

Mae graddfa'r map yn cywir pan argraffu yn A3  
The scale of this map is only correct when printed out at A3

Date: 27/07/2015  
Coordinate System: WGS 1984 World Mercator